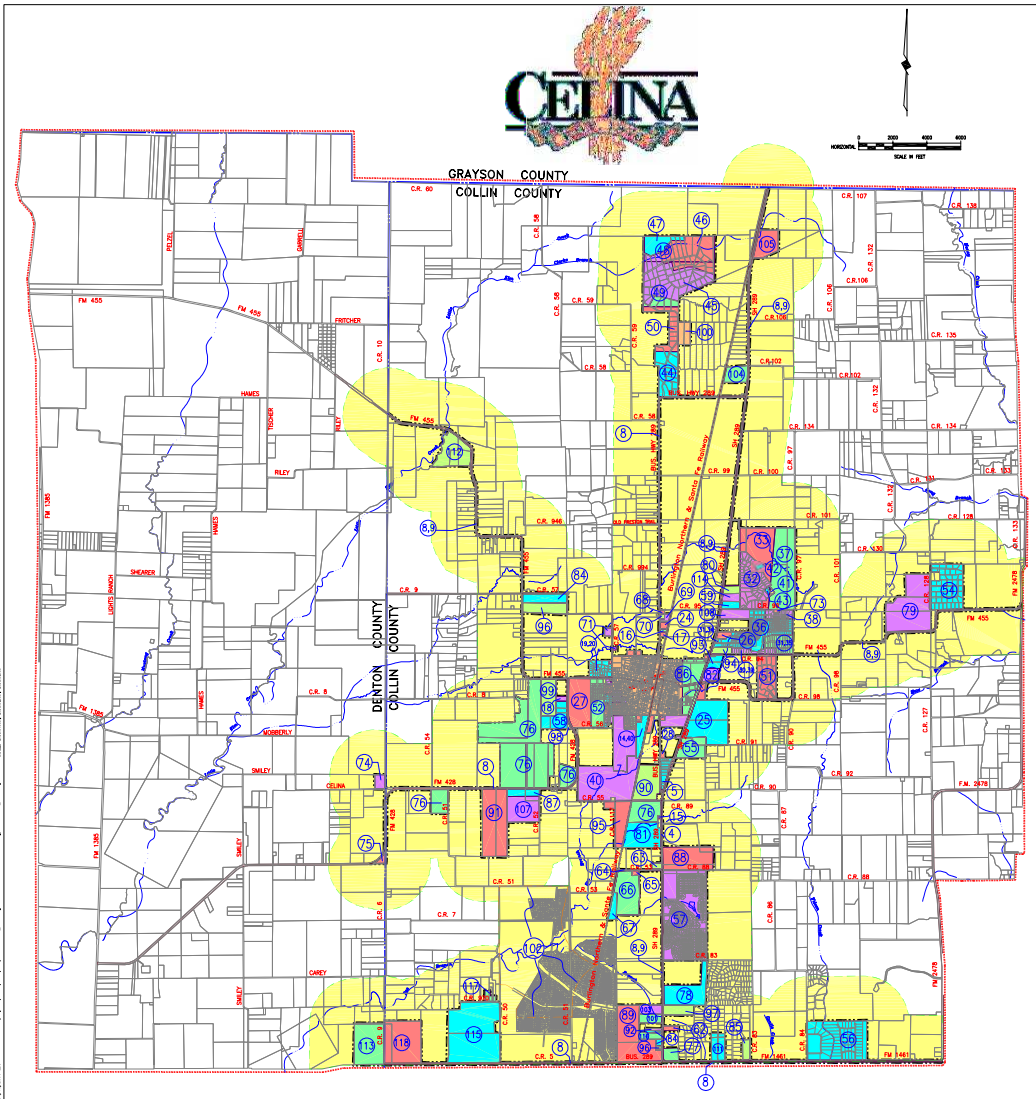

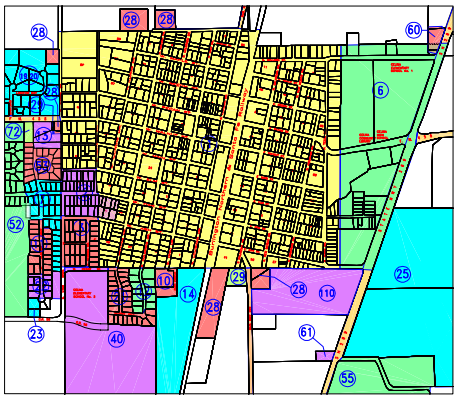

DOWNTOWN CELINA
SCALE 1" = 500'

ANNEXATION ORDINANCE CHART

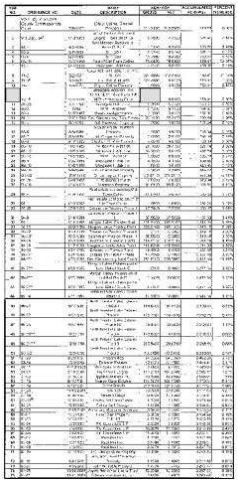

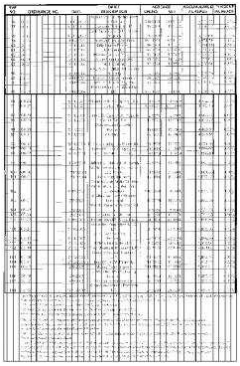

LEGEND

- 1/2 MILE EXTRATERRITORIAL JURISDICTION
- COLLIN COUNTY MUD #1 ETJ AGREEMENT
- CITY LIMIT
- COUNTY LIMIT
- PLANNING AREA BOUNDARY
- 57 ANNEXATION MAP NUMBER (CROSS REFERENCES TO CHART)
- RAILROAD TRACK
- C.R. COUNTY ROAD

CITY OF CELINA, TEXAS

ANNEXATION
AND
EXTRATERRITORIAL JURISDICTION MAP

UPDATED: JANUARY 11, 2006

BIRKHOFF, HENDRICKS & CONWAY, L.L.P.
CONSULTING ENGINEERS
Dallas, Texas

Document Produced by deskPDF Unregistered :: http://www.docudesk.com